

Heritage House (Publishers) Ltd.

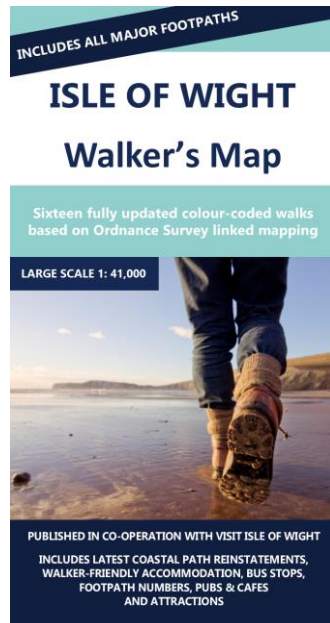
Registered. Office: Steam Mill Road, Bradfield,
Manningtree, Essex, CO11 2QT
Tel: (01255) 870595 Fax: (01255) 870195

**HERITAGE
HOUSE**

E-mail: sales@heritage-house.co.uk
Website: www.heritage-house.co.uk

Company Registration No: 3033794
Managing Directors: D.J. Hawes

ADVANCE INFORMATION SHEET: ISLE OF WIGHT WALKER'S MAP



Title

Isle of Wight Walker's Map

Format

Full colour folded map
960mm x 700mm

ISBN

978 1 85215 1911

Publication date

April 2016

Published by

Heritage House (Publishers) Ltd
Steam Mill Road, Bradfield
Manningtree, Essex CO11 2QT

Distributed by

Heritage House (Publishers) Ltd and
W J Nigh & Sons Ltd
1 Station Approach, Shanklin,
Isle of Wight PO37 7HX

Tel: 01255 870595

Email: sales@heritage-house.co.uk
www.heritage-house.co.uk

Tel: 01983 863291

Email: sales@wjnigh.co.uk
www.wjnigh.co.uk

Cover price

£5.99

Publishers of the 'Discover' range of tourist guides and walkers maps.



Heritage House (Publishers) Ltd.

Registered. Office: Steam Mill Road, Bradfield,
Manningtree, Essex, CO11 2QT
Tel: (01255) 870595 Fax: (01255) 870195

**HERITAGE
HOUSE**

E-mail: sales@heritage-house.co.uk
Website: www.heritage-house.co.uk

Company Registration No: 3033794
Managing Directors: D.J. Hawes

Overview

Produced in co-operation with Visit Isle of Wight and using Ordnance Survey cartography under licence, this brand new, double-sided, full colour map from Heritage House (Publishers) Ltd is overlaid with 16 clearly marked colour-coded long distance walks around the scenic Isle of Wight.


All the walks have been fully checked on foot by a local walker and feature all the relevant footpath numbers. They include the popular coastal path, broken into six manageable sections (including the latest coastal path reinstatements); the Yar River Trail; the Worsley Trail; the new Warrior Trail devised by the Ramblers Association; the Bembridge Trail; the Hamstead Trail; the Nunwell Trail; the Stenbury Trail; the Freshwater Way; the Tennyson Trail; and the Shepherd's Trail. The map also includes a useful list of walker-friendly accommodation across the Island, from hotels and cosy B&Bs to hostels, farms and self-catering hideaways, so walkers can book their ideal holiday getaway.

For each walk a choice of bus stops and car parks are shown at each end of the route as well as along the way, enabling walkers to plan their journeys. In addition to the featured paths, the map also shows all the major rights of way across the Island, making it easy to join together sections of routes or devise alternative walks to suit. The Southern Vectis bus route map is also included together with a range of other useful information including pubs and cafes, viewpoints, ferry routes and visitor attractions.

Product details

- Clear mapping based on Ordnance Survey cartography under licence showing the entire Island at a scale of 1: 41,000.
- Map overlaid with 16 colour-coded walking routes with descriptions on reverse. Map also shows all major right of way enabling walkers to join together sections of routes or devise their own routes should they wish to do so.
- Includes the new Warrior Trail devised by the Ramblers Association in 2015 and the Yar River Trail (booklet currently out of print).
- All walks fully checked by a walker in 2015 and include latest coastal path reinstatements.
- Includes information on car parks and bus stops to use in conjunction with walks, and Southern Vectis bus route map.
- List of walker-friendly accommodation, with note of walker facilities offered including clothes washing/drying, packed lunches, walks information, baggage transfer services and proximity to bus stops/footpaths.
- Map also shows roads, railways, ferry routes, viewpoints, visitor attractions, pubs and cafes.

Publishers of the 'Discover' range of tourist guides and walkers maps.



Heritage House (Publishers) Ltd.


Registered Office: Steam Mill Road, Bradfield,
Manningtree, Essex, CO11 2QT

Tel: (01255) 870595 Fax: (01255) 870195

**HERITAGE
HOUSE**

E-mail: sales@heritage-house.co.uk
Website: www.heritage-house.co.uk

Company Registration No: 3033794
Managing Directors: D.J. Hawes



Publishers of the 'Discover' range of tourist guides and walkers maps.